



NORTH FALLS

Offshore Wind Farm

ENVIRONMENTAL STATEMENT

Chapter 26 – Figures (Part 2 of 2)

Document Reference:	3.2.22
Volume:	3.2
APFP Regulation:	5(2)(a)
Date:	July 2024
Revision:	0

Project Reference: EN010119



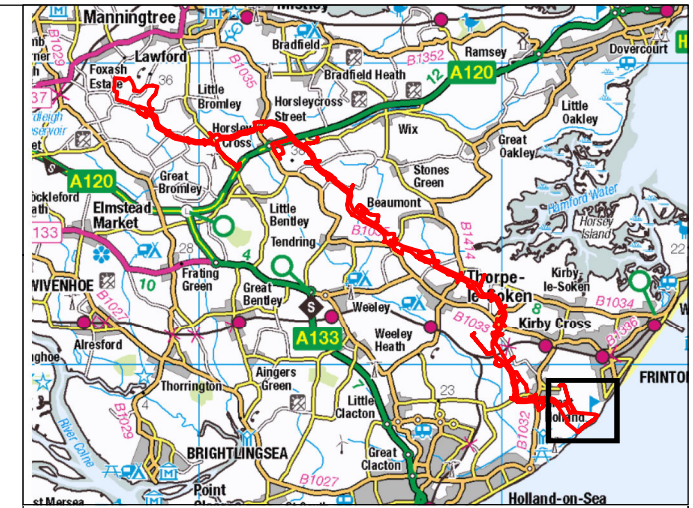
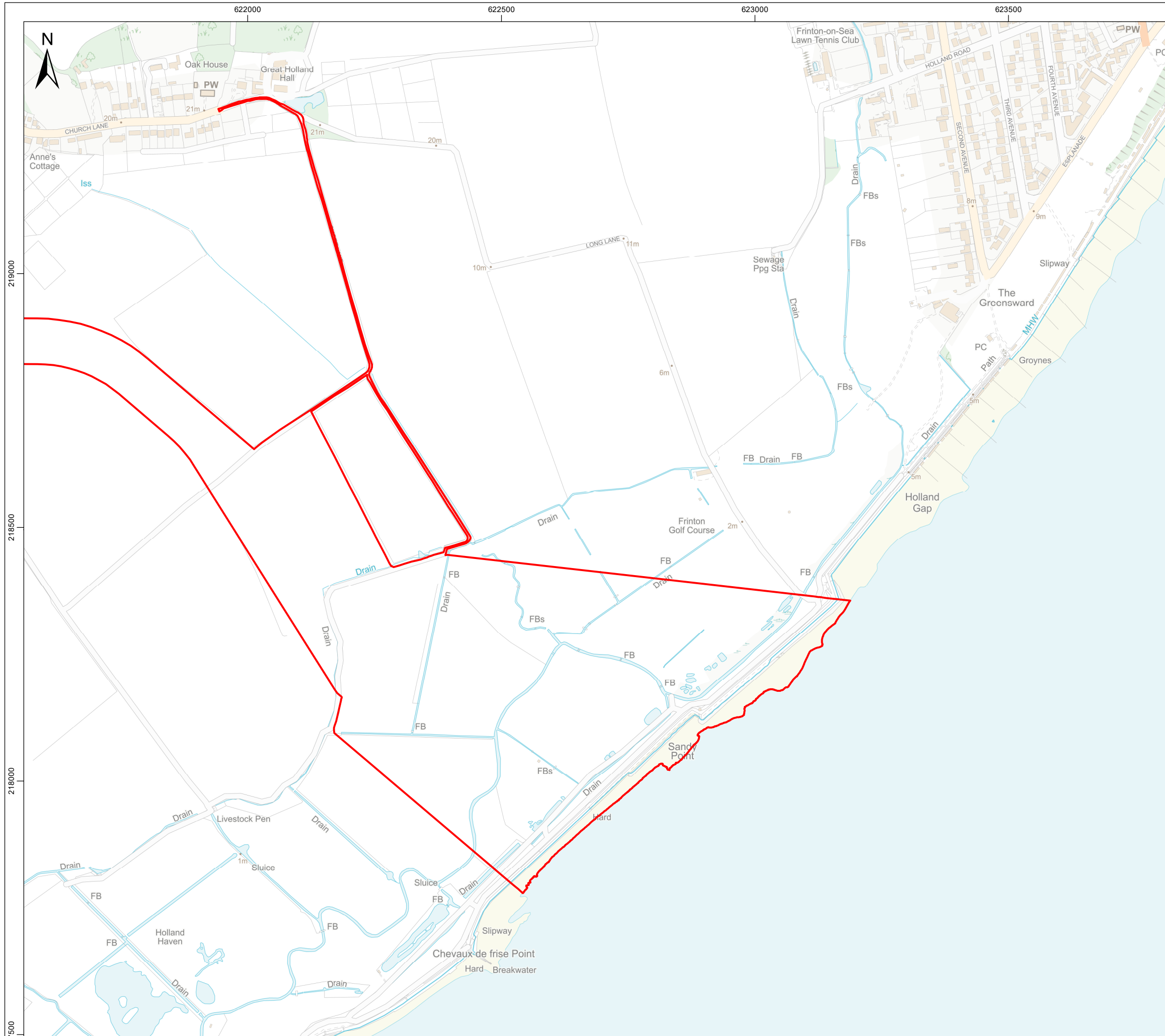
NORTH FALLS

Offshore Wind Farm


Project	North Falls Offshore Wind Farm
Document Title	Environmental Statement Chapter 26 - Figures
Document Reference	3.2.22
APFP Regulation	5(2)(a)
Supplier	Royal HaskoningDHV
Supplier Document ID	PB9244-RHD-ES-ON-RP-ON-0210

This document and any information therein are confidential property of North Falls Offshore Wind Farm Limited and without infringement neither the whole nor any extract may be disclosed, loaned, copied or used for manufacturing, provision of services or other purposes whatsoever without prior written consent of North Falls Offshore Wind Farm Limited, and no liability is accepted for loss or damage from any cause whatsoever from the use of the document. North Falls Offshore Wind Farm Limited retains the right to alter the document at any time unless a written statement to the contrary has been appended.

Revision	Date	Status/Reason for Issue	Originator	Checked	Approved
0	July 2024	Submission	RHDHV	NFOW	NFOW



Legend
 Onshore Project Area



Data Source: © HaskoningDHV UK Ltd. 2024.
 © Crown copyright and database rights 2024 Ordnance Survey 0100031673. Contains Ordnance Survey data © Crown copyright and database rights 2024.

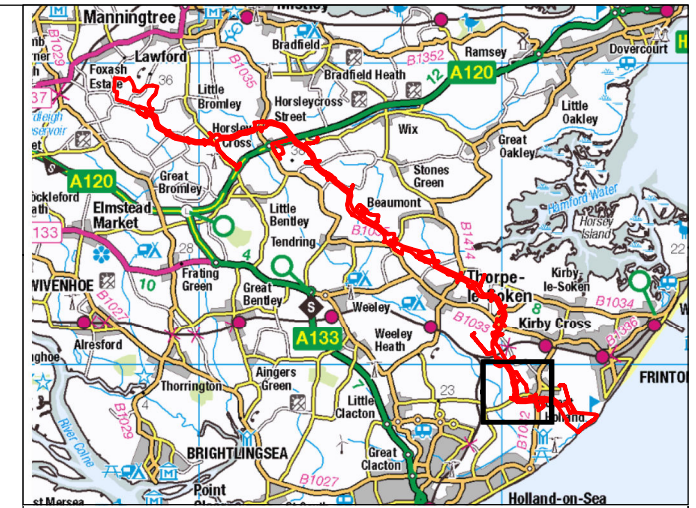
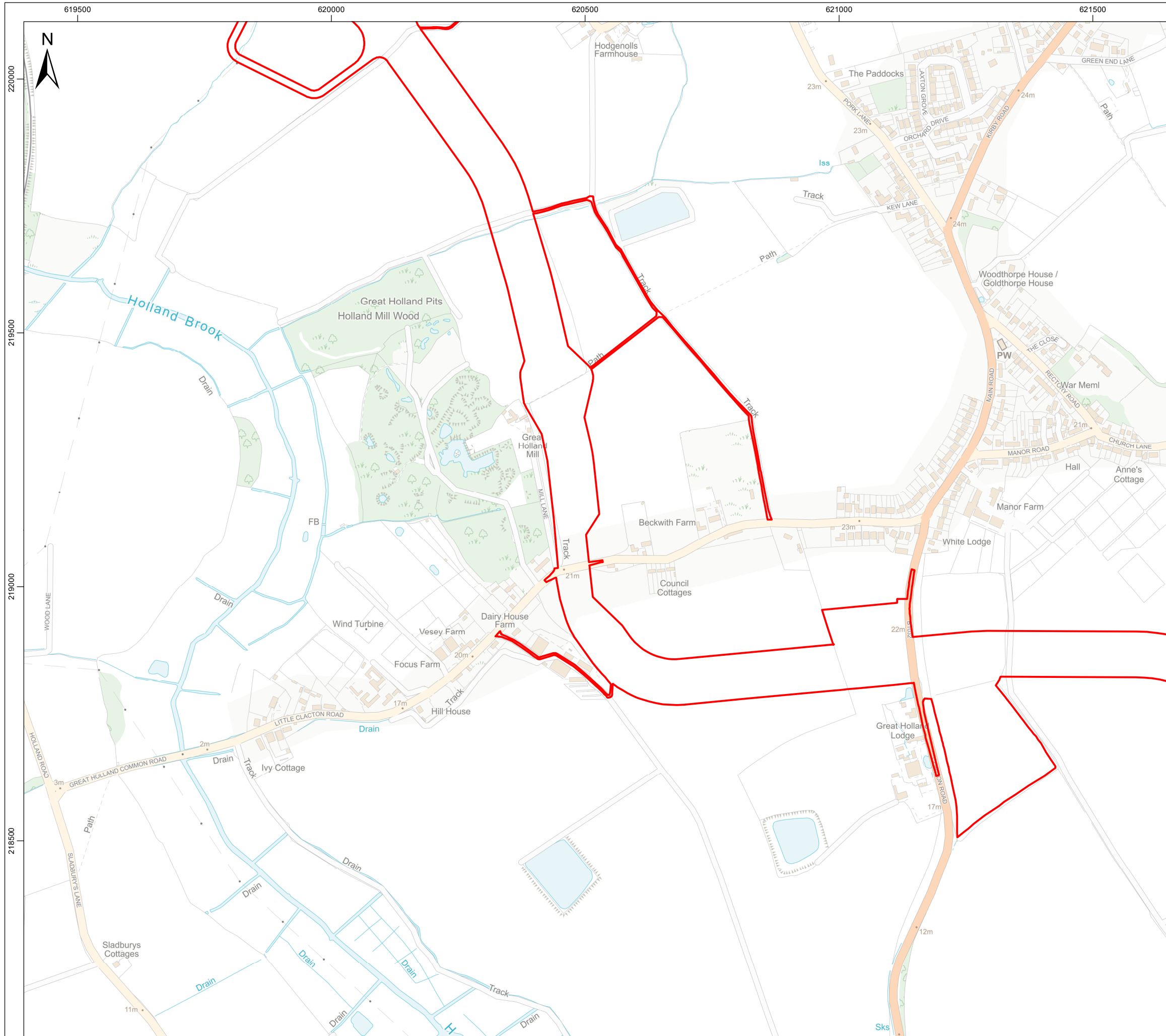
Drawing Title
NVSRs with the Potential to Experience Significant Effects due to Noise from Onshore Cable Route Construction, Without Mitigation, During the Night

Rev	Date	Remarks	Drwn	Chkd
01	11/04/2024	First issue	FC	TB


Drawing Number: **PB9244-RHD-ZZ-ON-DR-GS-0469** Figure Number: **26.7a**

Scale: 1:7,500 Plot Size: A3 Datum: OSGB36 Projection: BNG





Legend
 Onshore Project Area




Data Source: © HaskoningDHV UK Ltd. 2024.
 © Crown copyright and database rights 2024 Ordnance Survey 0100031673. Contains Ordnance Survey data © Crown copyright and database rights 2024.

Drawing Title
NVSRs with the Potential to Experience Significant Effects due to Noise from Onshore Cable Route Construction, Without Mitigation, During the Night


Rev	Date	Remarks	Drwn	Chkd
01	11/04/2024	First issue	FC	TB

Drawing Number	Figure Number
PB9244-RHD-ZZ-ON-DR-GS-0469	26.7b

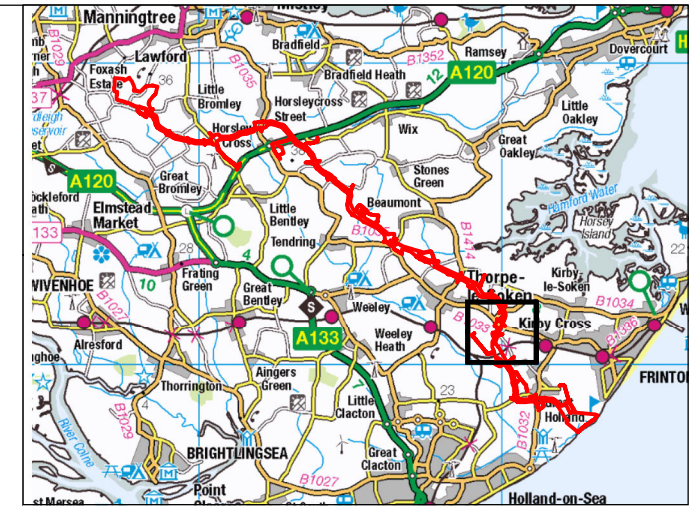
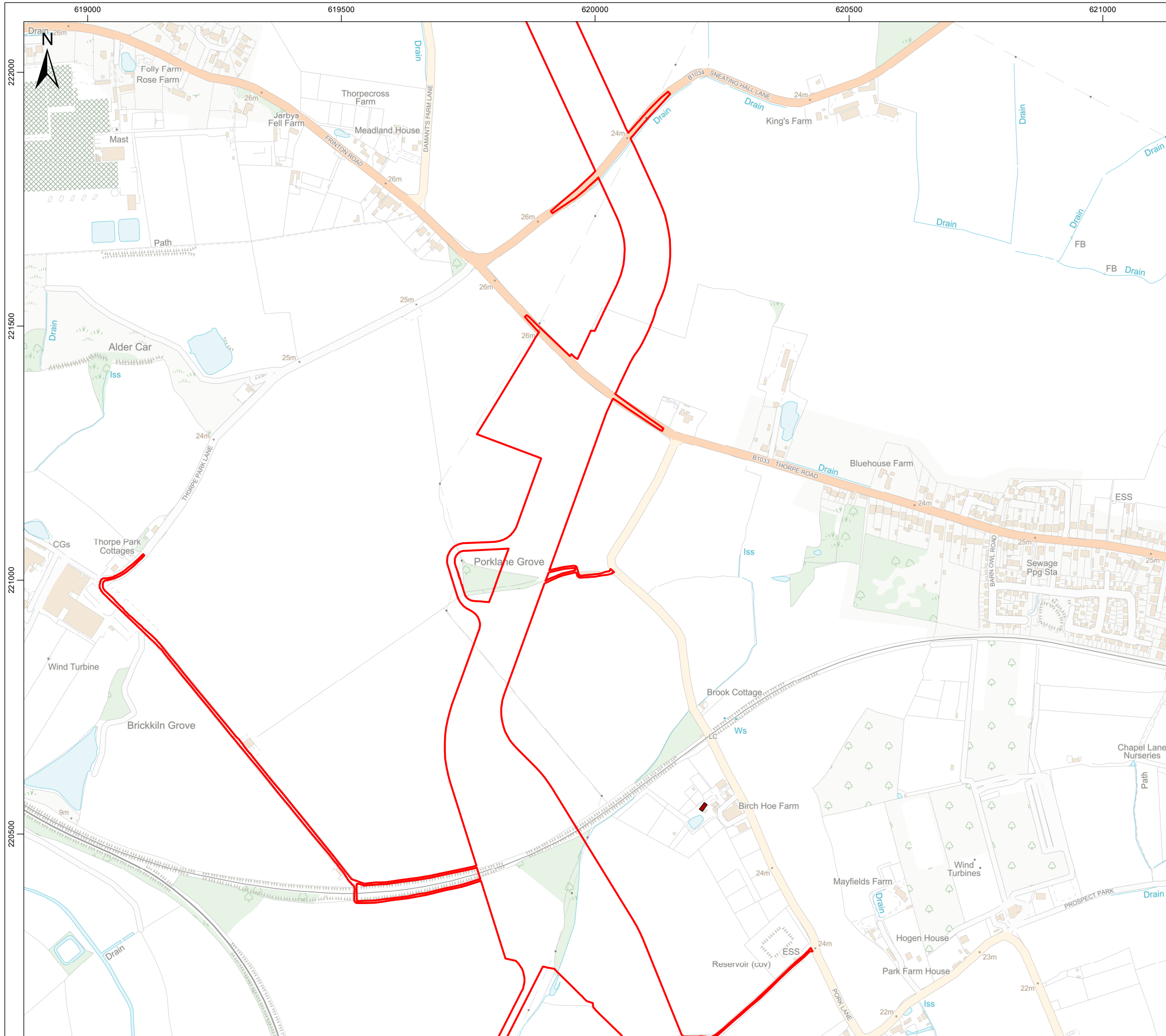
Scale	Plot Size	Datum	Projection
1:7,500	A3	OSGB36	BNG



Royal HaskoningDHV
Enhancing Society Together




NORTH FALLS
Offshore Wind Farm



Legend

- Onshore Project Area
- NVSR - Night Impact
 - High



Data Source: © HaskoningDHV UK Ltd. 2024.
 © Crown copyright and database rights 2024 Ordnance Survey 0100031673. Contains Ordnance Survey data © Crown copyright and database rights 2024.

Drawing Title
NVSRs with the Potential to Experience Significant Effects due to Noise from Onshore Cable Route Construction, Without Mitigation, During the Night

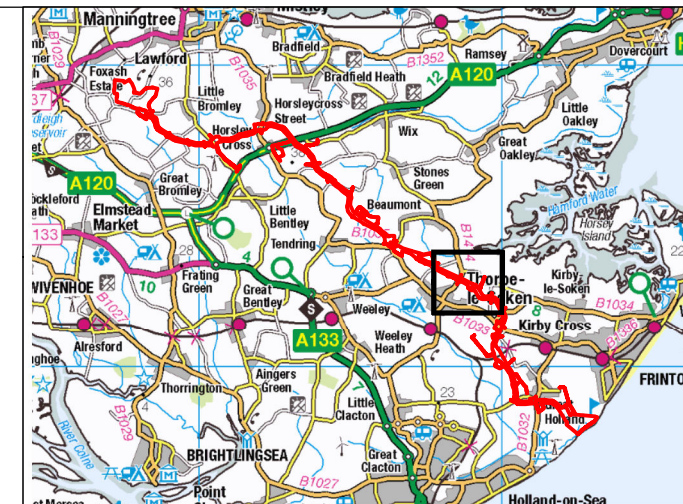
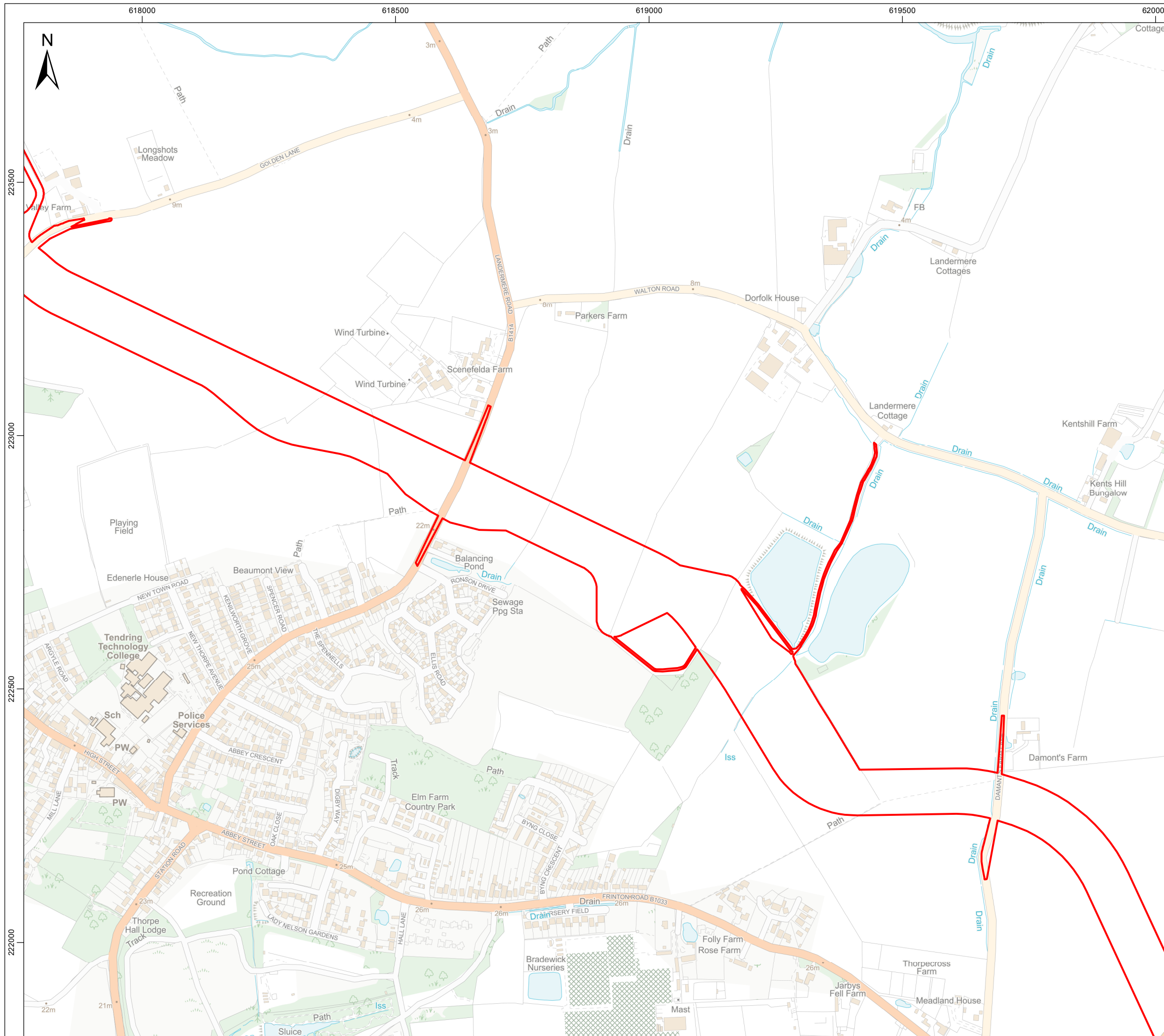
Rev	Date	Remarks	Drwn	Chkd
01	11/04/2024	First issue	FC	TB

Drawing Number	Figure Number
PB9244-RHD-ZZ-ON-DR-GS-0469	26.7c


Scale	Plot Size	Datum	Projection
1:7,500	A3	OSGB36	BNG

Royal HaskoningDHV
 Enhancing Society Together

NORTH FALLS
 Offshore Wind Farm



Legend
 Onshore Project Area



Data Source: © HaskoningDHV UK Ltd. 2024.
 © Crown copyright and database rights 2024 Ordnance Survey 0100031673. Contains Ordnance Survey data © Crown copyright and database rights 2024.

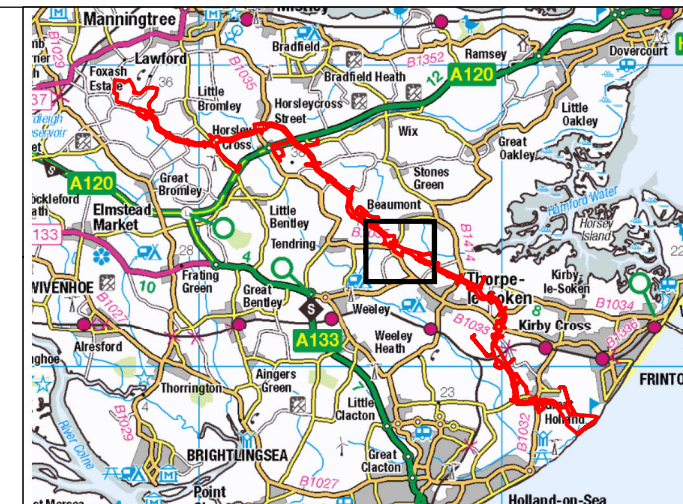
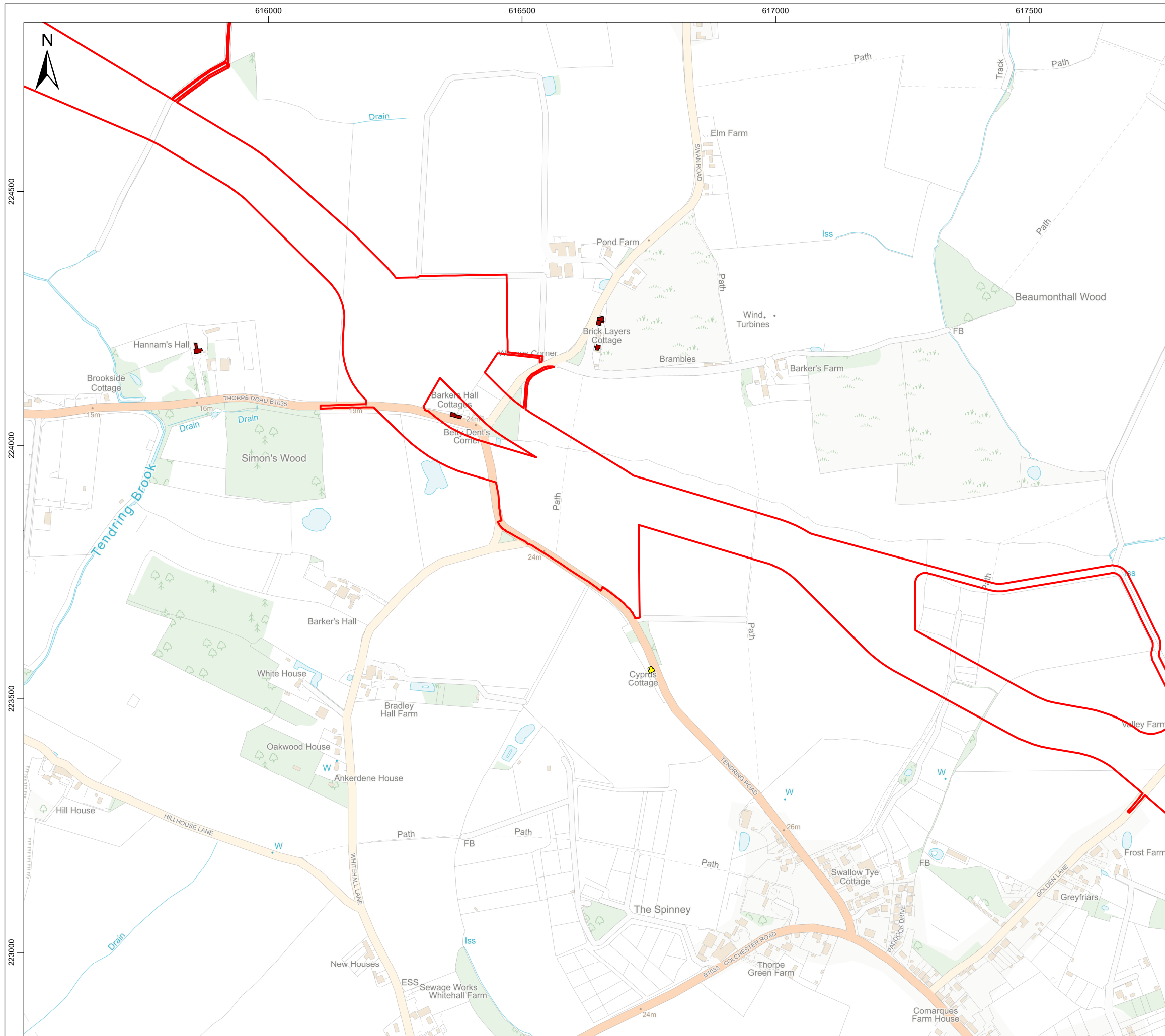
Drawing Title
NVSRs with the Potential to Experience Significant Effects due to Noise from Onshore Cable Route Construction, Without Mitigation, During the Night

Rev	Date	Remarks	Drwn	Chkd
01	11/04/2024	First issue	FC	TB

Drawing Number: **PB9244-RHD-ZZ-ON-DR-GS-0469** Figure Number: **26.7d**


Scale: 1:7,500 Plot Size: A3 Datum: OSGB36 Projection: BNG





Legend

- Onshore Project Area
- NVSR - Night Impact**
- High
- Medium



Data Source: © HaskoningDHV UK Ltd. 2024.
 © Crown copyright and database rights 2024 Ordnance Survey 0100031673. Contains Ordnance Survey data © Crown copyright and database rights 2024.

Drawing Title
NVSRs with the Potential to Experience Significant Effects due to Noise from Onshore Cable Route Construction, Without Mitigation, During the Night

Rev	Date	Remarks	Drwn	Chkd
01	11/04/2024	First issue	FC	TB

Drawing Number PB9244-RHD-ZZ-ON-DR-GS-0469	Figure Number 26.7e
--	-------------------------------

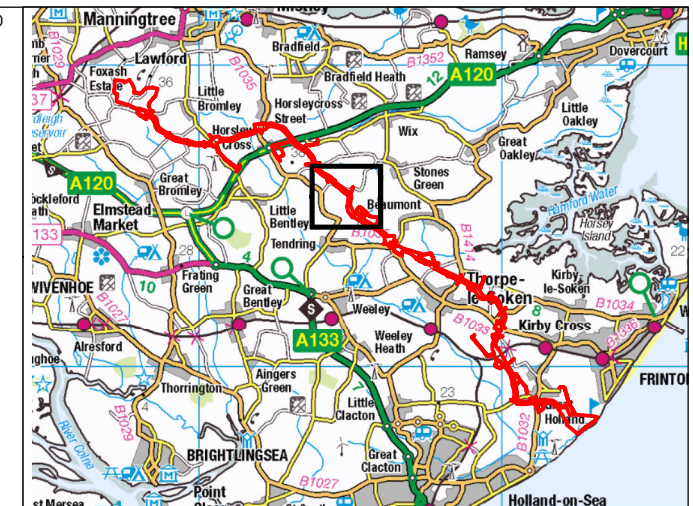
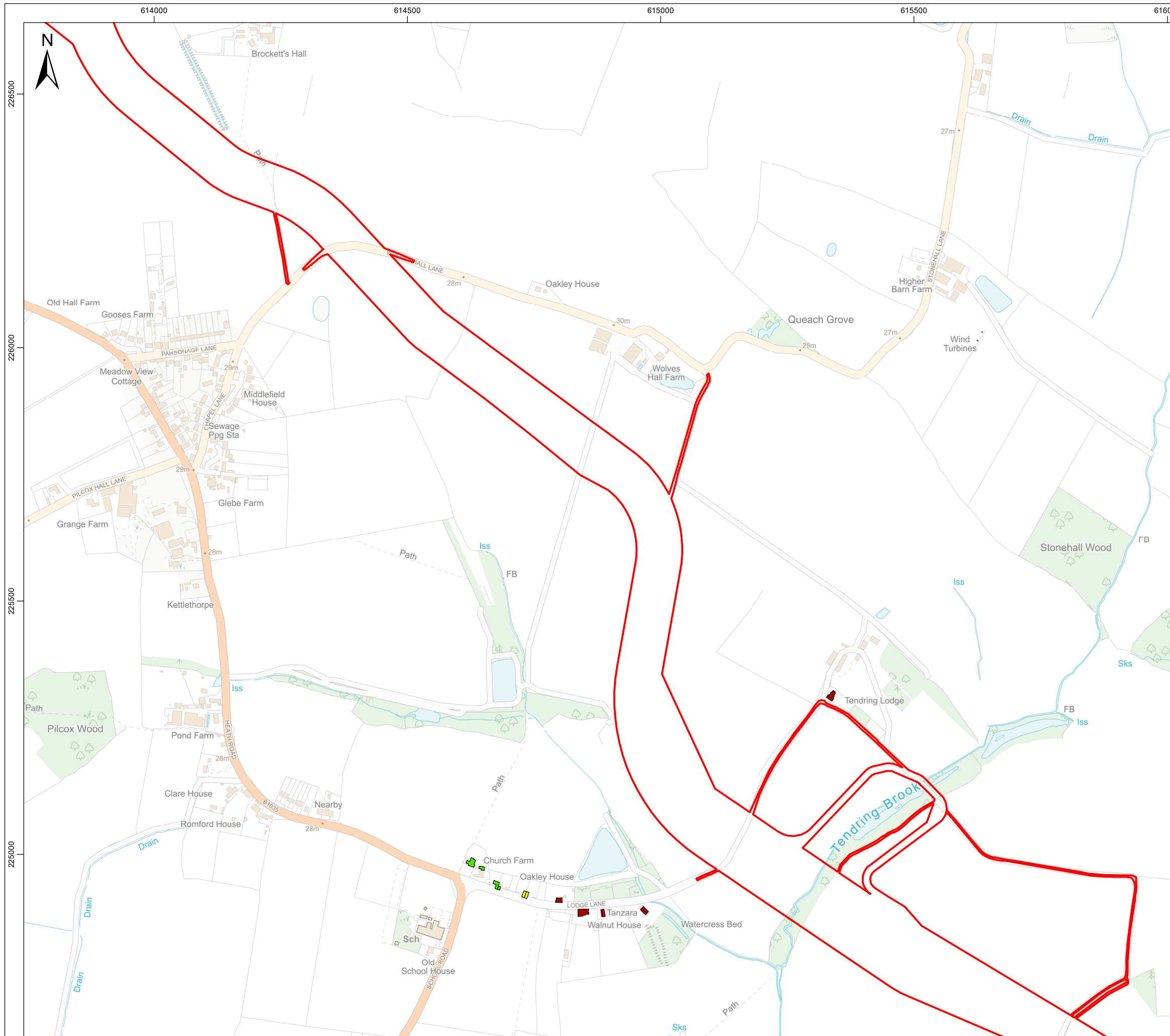
Scale 1:7,500	Plot Size A3	Datum OSGB36	Projection BNG
------------------	-----------------	-----------------	-------------------



Royal HaskoningDHV
Enhancing Society Together



NORTH FALLS
Offshore Wind Farm




Legend

Onshore Project Area

NVSR - Night Impact

- High
- Medium
- Low



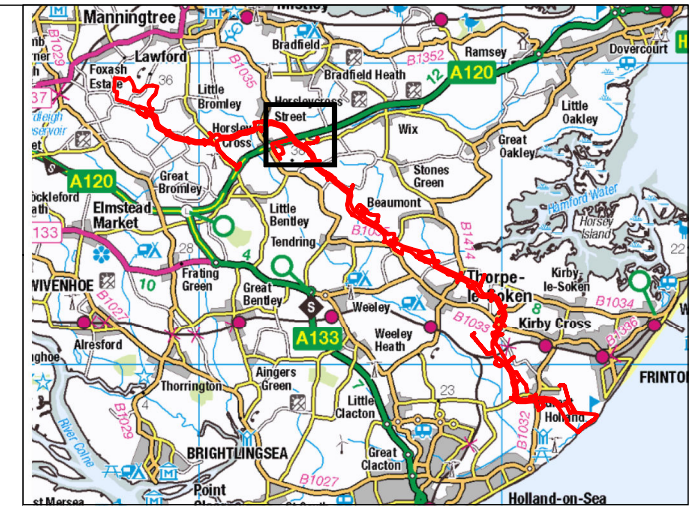
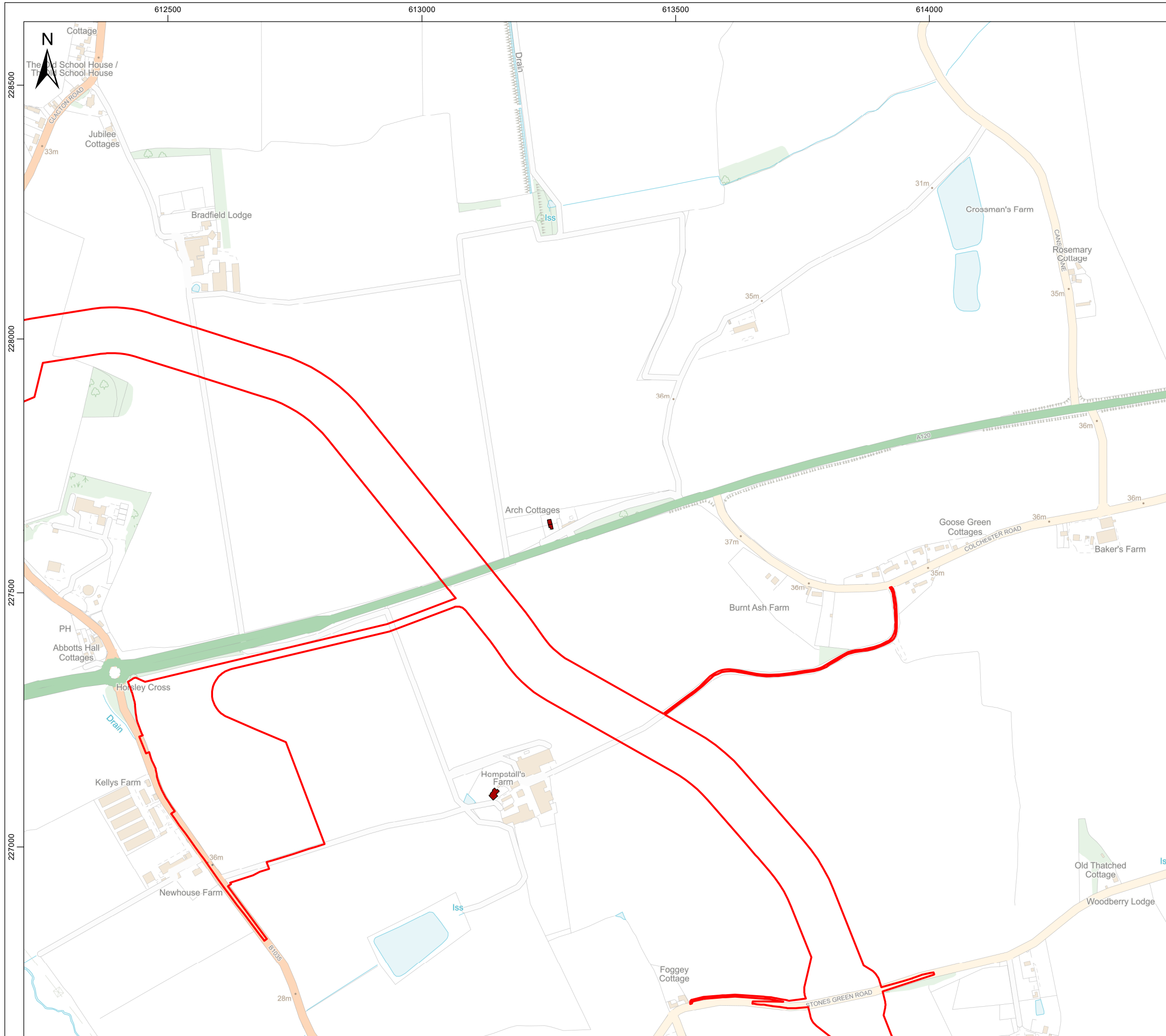
Data Source: © HaskoningDHV UK Ltd. 2024.
 © Crown copyright and database rights 2024 Ordnance Survey 0100031673. Contains Ordnance Survey data © Crown copyright and database rights 2024.

Drawing Title
NVSRs with the Potential to Experience Significant Effects due to Noise from Onshore Cable Route Construction, Without Mitigation, During the Night

Rev	Date	Remarks	Drwn	Chkd
01	11/04/2024	First issue	FC	TB

Drawing Number PB9244-RHD-ZZ-ON-DR-GS-0469	Figure Number 26.7f
--	-------------------------------

Scale 1:7,500	Plot Size A3	Datum OSGB36	Projection BNG
------------------	-----------------	-----------------	-------------------




Legend

Onshore Project Area

NVSR - Night Impact

High



Data Source: © HaskoningDHV UK Ltd. 2024.
 © Crown copyright and database rights 2024 Ordnance Survey 0100031673. Contains Ordnance Survey data © Crown copyright and database rights 2024.

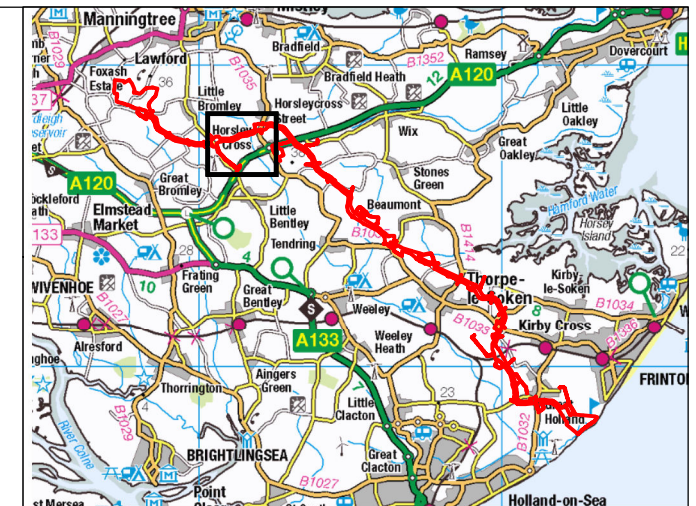
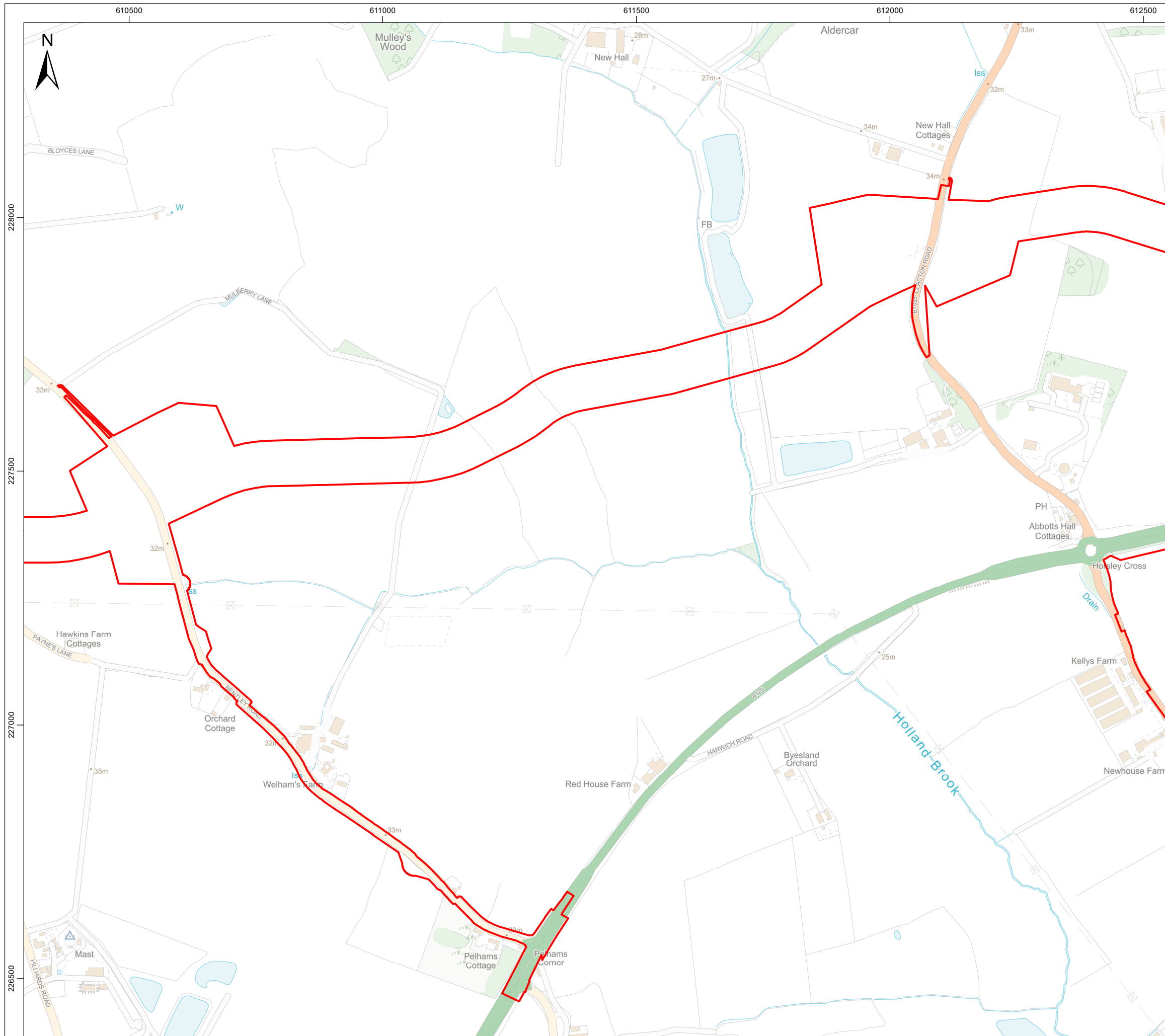
Drawing Title
NVSRs with the Potential to Experience Significant Effects due to Noise from Onshore Cable Route Construction, Without Mitigation, During the Night

Rev	Date	Remarks	Drwn	Chkd
01	11/04/2024	First issue	FC	TB


Drawing Number: **PB9244-RHD-ZZ-ON-DR-GS-0469** Figure Number: **26.7g**

Scale: 1:7,500 Plot Size: A3 Datum: OSGB36 Projection: BNG





Legend
 Onshore Project Area



Data Source: © HaskoningDHV UK Ltd. 2024.
 © Crown copyright and database rights 2024 Ordnance Survey 0100031673. Contains Ordnance Survey data © Crown copyright and database rights 2024.

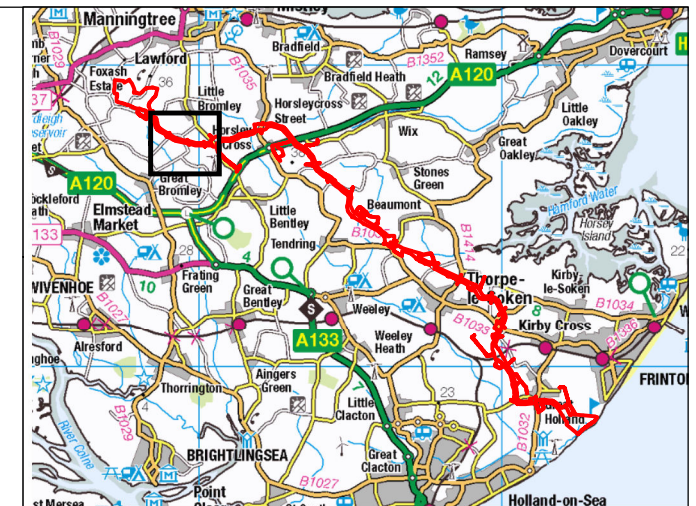
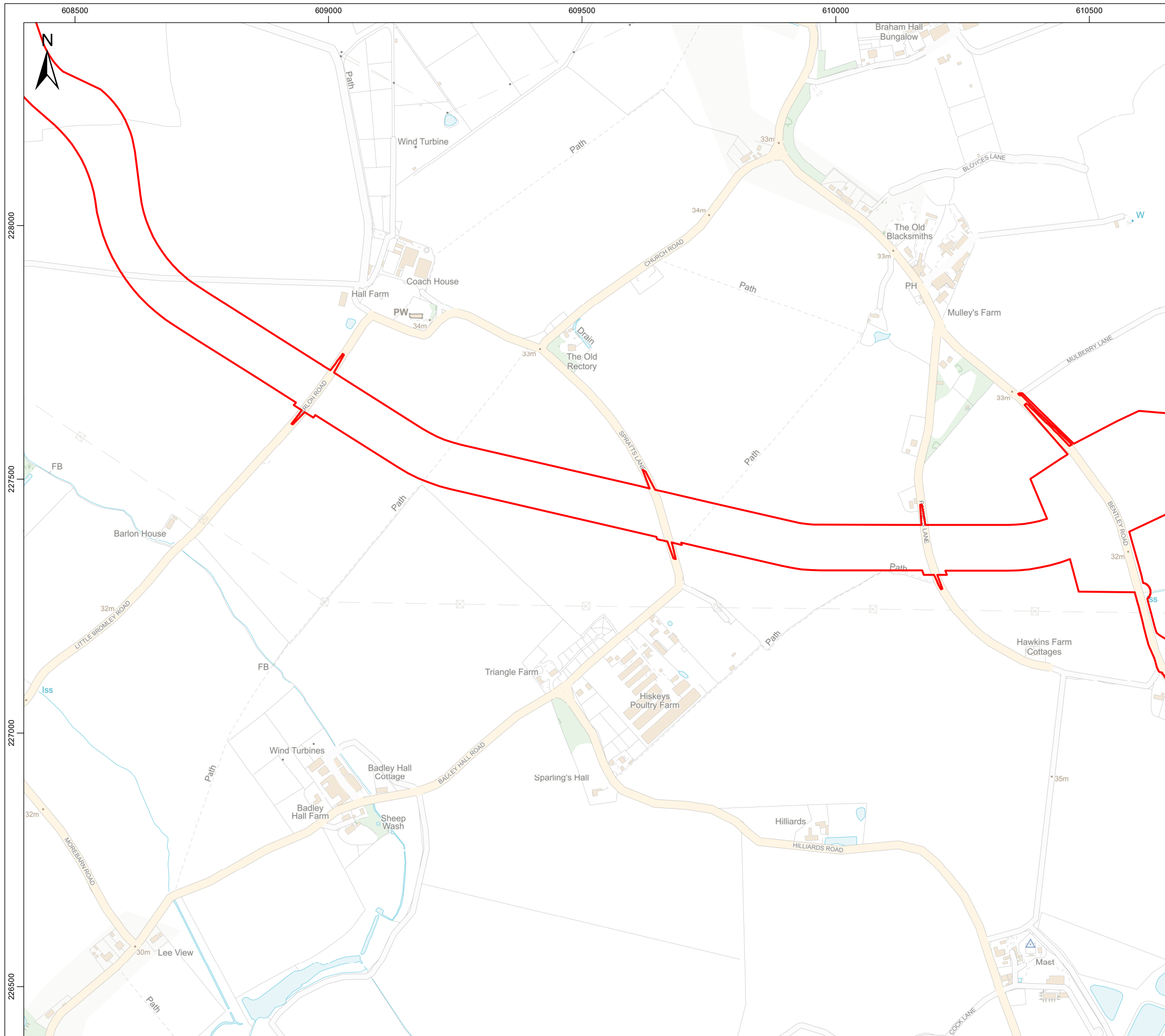
Drawing Title
NVSRs with the Potential to Experience Significant Effects due to Noise from Onshore Cable Route Construction, Without Mitigation, During the Night

Rev	Date	Remarks	Drwn	Chkd
01	11/04/2024	First issue	FC	TB


Drawing Number: **PB9244-RHD-ZZ-ON-DR-GS-0469** Figure Number: **26.7h**

Scale: 1:7,500 Plot Size: A3 Datum: OSGB36 Projection: BNG





Legend
 Onshore Project Area



Data Source: © HaskoningDHV UK Ltd. 2024.
 © Crown copyright and database rights 2024 Ordnance Survey 0100031673. Contains Ordnance Survey data © Crown copyright and database rights 2024.

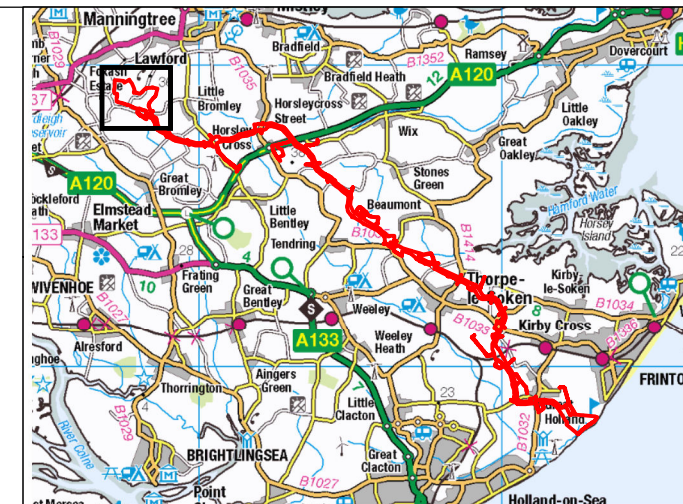
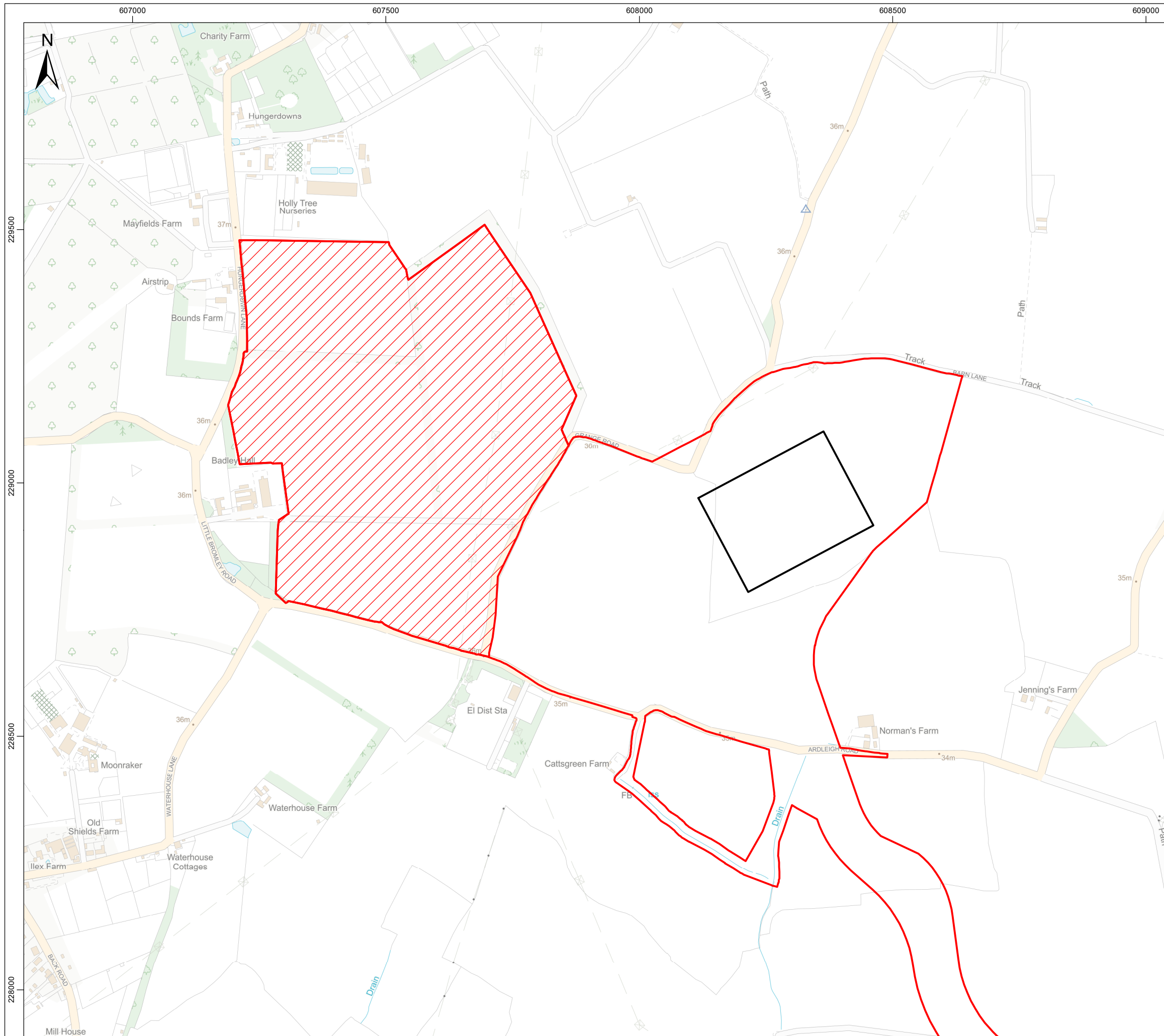
Drawing Title
NVSRs with the Potential to Experience Significant Effects due to Noise from Onshore Cable Route Construction, Without Mitigation, During the Night

Rev	Date	Remarks	Drwn	Chkd
01	11/04/2024	First issue	FC	TB


Drawing Number: **PB9244-RHD-ZZ-ON-DR-GS-0469** Figure Number: **26.7i**

Scale: 1:7,500 Plot Size: A3 Datum: OSGB36 Projection: BNG





- Legend**
- Onshore Project Area
 - Onshore Substation
 - East Anglia Connection Node (EACN)



Data Source: © HaskoningDHV UK Ltd. 2024.
© Crown copyright and database rights 2024 Ordnance Survey 0100031673. Contains Ordnance Survey data © Crown copyright and database rights 2024.

Drawing Title
NVSRs with the Potential to Experience Significant Effects due to Noise from Onshore Cable Route Construction, Without Mitigation, During the Night

Rev	Date	Remarks	Drwn	Chkd
01	11/04/2024	First issue	FC	TB

Drawing Number: **PB9244-RHD-ZZ-ON-DR-GS-0469** Figure Number: **26.7j**

Scale: 1:7,500 Plot Size: A3 Datum: OSGB36 Projection: BNG





NORTH FALLS

Offshore Wind Farm



HARNESSING THE POWER OF NORTH SEA WIND

North Falls Offshore Wind Farm Limited

A joint venture company owned equally by SSE Renewables and RWE.

To contact please email contact@northfallsoffshore.com

© 2024 All Rights Reserved

North Falls Offshore Wind Farm Limited Registered Address: Windmill Hill Business Park, Whitehill Way, Swindon, Wiltshire, SN5 6PB, United Kingdom
Registered in England and Wales Company Number: 12435947

NorthFallsOffshore.com